


Your bus service is changing

You need to read this.

Bus services in **East Auckland** will change
from Sunday **10 December 2017**.



- New routes
- New timetables
- New route numbers
- New buses
- AT.govt.nz/newnetworkeast



Adapted in 2017 by Accessible Format Production, the Royal New Zealand Foundation of the Blind, Auckland. Adaptations include reformatting of tables and diagrams for large print purposes.

Original print version: Eastern New Network brochure.

Total print pages: 15

Total large print pages: 44

The main text is Arial, 18 pt.

Table of Contents

Section	Large Print Page
About the changes to the bus network for East Auckland	1
We're here to help you	4
Why are we transforming Auckland's bus network?	7
The Night Bus	10
School Buses	10
Changes to buses in your local area	11
Botany	11
Half Moon Bay	11
Mission Heights	12
East Tamaki/Highbrook	13
Howick	13
Ormiston/Flat Bush	14
Farm Cove	14

Section	Large Print Page
Pakuranga	14
Beachlands and Maraetai	15
Bucklands Beach	15
Get used to a new look for the East	16
Bus stop timetable	19
Pay the cheapest fare for your journey with an AT Hop card	20
How this affects buses in the surrounding areas	25
Ellerslie and Great South Rd	25
Otara, Ormiston, Papatoetoe	25
Otahuhu	25
AMETI Eastern Busway	27
How often buses run and hours of operation	28
Frequent Services	29
Connector Services	30
Local Services	32

Section	Large Print Page
Peak Period Services	34
Trial Services	35
East Auckland New Network Map	37
New Network Services	39

Are you ready?

From Sunday 10 December East Auckland will have a new bus network. All current bus services will be replaced.

- New bus routes
- New timetables
- New buses
- Bus stop changes

How to get ready

Step 1: Look at the map to find out your new bus routes.

Step 2: Use the online journey planner or paper timetable to check your new bus times.

Step 3: Look out for a poster at your bus stop to see if it's changing, or check the website for a list of new or moved bus stops.

Need help?

- Come to an information event
- Find out more AT.govt.nz/newnetworkeast
- Call our contact centre (09) 366 6400

Go online to plan your new journey

Use the online Journey Planner to find out how your journey will change. Go to **[AT.govt.nz/journeyplanner](https://www.at.govt.nz/journeyplanner)** from 17 November and enter a date **after** 9 December to plan your trip.

What does this mean for East Auckland?

- **3 new frequent bus routes**, all day, 7 days a week:
 - every 10 minutes from Botany to the City Centre (70)
 - every 15 minutes from Howick to Panmure (72C, 72M)
 - every 15 minutes from Botany to Manukau (35)
- **Travel towards the City Centre may involve a transfer to another bus or train.**
- **3 Improved local buses** to Half Moon Bay ferry
- **New bus connections to local destinations:**
 - New services to connect Union Rd, Bradbury Rd, Cascades Rd and Reeves Rd to Panmure (711)
 - A new service to connect Otahuhu with Highbrook and Botany (351)
 - Improved bus services to Ormiston Town Centre and surrounding suburbs (35, 355)
- **More direct bus routes for Bucklands Beach;** to Panmure (712) and Botany (733), and better connections to Half Moon Bay (714)

These changes are part of a simpler, more integrated public transport network that's being implemented for the whole of Auckland by the end of 2018.

We're here to help you

Come and talk to us at these events. A Chinese speaking Ambassador will be at every event except Beachlands and Maraetai.

[TN]: See next A3 foldout.

Location	Date	Time
Howick (Picton St) Howick Village Market, Howick Info Centre	Sat 18 Nov Tue 5 Dec	08:00-12:30 12:00-18:30
Panmure Panmure Interchange, Eilerslie Panmure Highway	Tues 21 Nov Wed 29 Nov	12:00-18:30 06:30-12:00
Botany Town Centre Botany AT Customer Service Centre, Town Centre Dr (near bus stops)	Wed 22 Nov Tue 28 Nov	12:00-18:30 06:30-12:00
Pakuranga Night Market Pakuranga Shopping Centre, Reeves Rd (under The Warehouse)	Sat 25 Nov	17:30-00:00
City Centre 50 Customs St East (bus stop for Eastern services)	Thur 30 Nov Wed 6 Dec	06:30-12:00 12:00-18:30
Beachlands & Maraetai Pine Harbour Fresh Market, 190 Jack Lachlan Drive	Sat 2 Dec	08:00-12:00
Pohutukawa Coast Shopping Centre (Countdown) 129 Beachlands Road	Sat 2 Dec	14:00-17:00

Let's get East Auckland moving

This is part of AT's plan to improve transport for East Auckland. For info on AMETI Eastern Busway, and other infrastructure changes, go to [AT.govt.nz/eastchanges](https://www.at.govt.nz/eastchanges)

Why are we transforming Auckland's bus network?

In the past Auckland's bus network tried to run direct services from everywhere to everywhere mostly at low frequencies, as shown in model 1. We are moving towards model 2, which has fewer routes but higher frequencies and better connections to major centres.

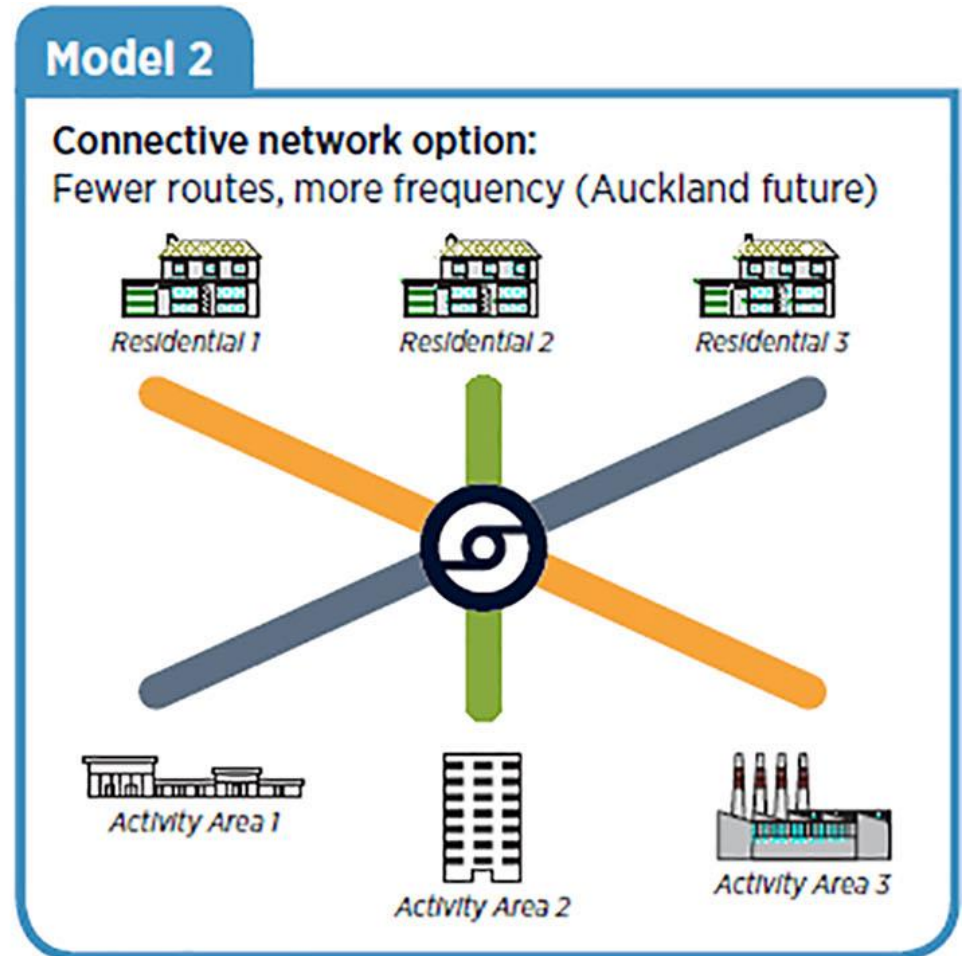
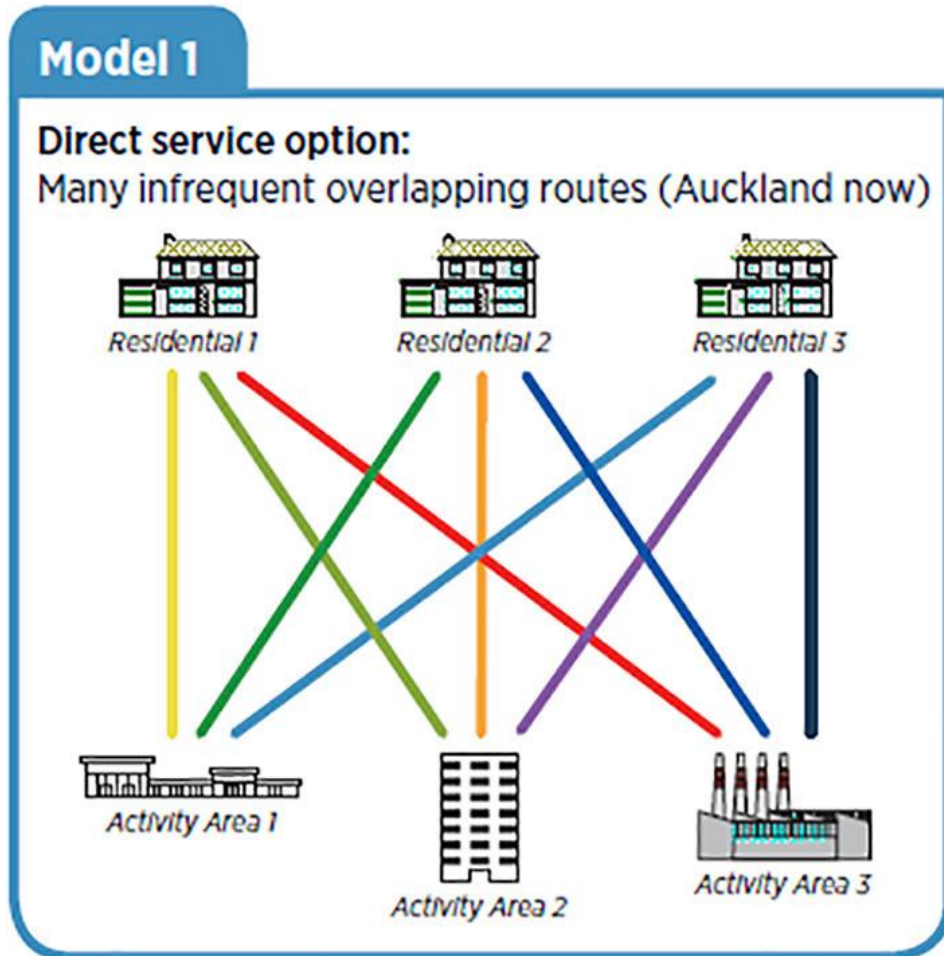
The point where the lines join is where a transfer from bus to bus, or bus to train can be made. Transfers provide access to a much wider range of destinations, and improve frequency and simplicity.

We've already implemented these changes for the Hibiscus Coast, South and West Auckland, and now it's your turn, East Auckland!

Made with your help

In 2015 we ran a detailed survey on the proposed new routes for East Auckland. Thanks to the input of hundreds of residents, East Auckland's new bus network was created.

[TN]: Models 1 and 2 are shown on the next A3 foldout.



Model 1: Direct service option: Many infrequent overlapping routes (Auckland now).

[TN]: Three **Residences** are shown along the top of the diagram and three **Activity Areas** (a shopping area, an office block, and a factory) are depicted in the lower part. Three thin lines run from each residence, leading to each of the activity areas, representing routes. Each line is a different colour. The pattern created is a criss-cross network.

Model 2: Connective network option: Fewer routes, more frequency (Auckland future).

[TN]: As in Model 1, three **Residences** and three **Activity Areas** are shown. A single thick line leads from each residence, and these meet at a circular **hub** in the middle. From this hub, a single thick line leads to each of the three Activity Areas. The pattern created is a hub with six spokes.

Key benefits

- ✓ More buses more often, 7 days a week
- ✓ A simpler bus network that's easier to understand
- ✓ Improved connections between buses, trains and ferries, providing access to more destinations.

A new way of travelling to the City Centre

Travel to the City Centre may mean transferring to another bus, train, or ferry.

To make your transfer easier, there will be buses coming more often, and with an AT HOP card you won't pay a separate fare if you have to catch more than one bus or train.

With better bus services to Half Moon Bay and a new ferry timetable, why not try the ferry?

The Night Bus

East Auckland's new Night Bus (70H) replaces the existing N50, and will have a new timetable and a new route, now serving Botany.

From Britomart it will travel via Symonds St, the same as all other East Auckland daytime services.

Go to AT.govt.nz/nightbus for details.

Destination Departure Times	Bus > Departure Points
Pakuranga, Howick, Botany 1.05am, 2.05am, 3.05am	70H > Customs St E (Stop 1420) > Symonds St (Stops 7144, 7152, 7156) > Anzac Ave (Stop 7140)

School Buses

Auckland Transport school buses in East Auckland will change from Term 1, 2018.

To find out about the changes visit AT.govt.nz/eastschoolbus

AT is providing detailed information about the changes to schools before the end of the 2017 school year.

Be prepared for the first week

With new bus drivers, routes and stops, these big changes may take a few weeks to settle in.

To ensure you get to where you need to, during the first few days we suggest you:

- Give yourself extra time by taking an earlier bus than usual
- Arrive 10 minutes early to your bus stop
- Ensure your bus stop will still be in use, by checking its signage or visit AT.govt.nz/newnetworkeast
- With the AT Mobile app you can track your bus or train in real time.

Look out for friendly AT staff on the street to help you in the first week.

Changes to buses in your local area

The New Network replaces all current bus services within East Auckland

Botany

- Buses every 10 minutes on Ti Rakau Dr towards the City Centre, 7 days a week (70)
- Better connections to Howick, with buses every 15 minutes, 7 days a week (72C, 72M)
- New Monday to Friday, half-hourly route to Otahuhu via Highbrook and every 20 minutes at peak times (351)
- Buses every 15 minutes to Manukau, 7 days a week (35)
- No change to route (31)—all day 15 minute service to Otara, Papatoetoe and Mangere Town Centre.
- New bus service via the full length of Botany Rd to meet every ferry* (734)

Half Moon Bay

- New bus service to Botany, via Highland Park and Botany Rd, meeting every ferry sailing* (734)
- All-day bus service to Howick, meeting every ferry sailing* (735)

- New trial bus service from Bucklands Beach, meeting every ferry sailing (including last sailings on Fri and Sat nights) (714)
- For travel towards the City Centre by bus, passengers from Prince Regent Dr and Pigeon Mountain Rd will need to use the (712) via Casuarina Rd, and transfer at Panmure.

Ferry Changes

- From Sunday 10 December, the Half Moon Bay ferry will have a new timetable to improve punctuality and reliability. For details visit www.AT.govt.nz/timetables
- Improvements to the facilities are planned to happen about this time to make transfers between the bus and ferry easier. The new terminal will include new bus stops, bike parking, and an AT HOP top-up machine.

Mission Heights

- New half-hourly bus service to Botany, Ormiston Town Centre and Manukau, 7 days a week (355)
- Passengers going towards the City Centre can connect at Botany to route (70) or to the train at Manukau.
- The current (314) service is changing to connect to Middlemore Station, not Papatoetoe Station.

East Tamaki/Highbrook

- New route connecting Highbrook to Botany and Otahuhu Station (351)
- No changes to existing (353) via Harris Rd, and (31) via Springs Rd.
- Timetable changes to (352) peak only service.

Howick

- Buses to Panmure every 15 minutes all day, 7 days a week (72C) (72M)
- Buses to Botany every 15 minutes via either Chapel Rd (72C) or Millhouse Dr (72M) all day, 7 days a week.
- Morning express services to the City Centre and evening peak express services from the City Centre, every 10 minutes (72X). At other times passengers can transfer at Panmure for travel towards the City Centre.
- New bus service connecting Howick and Panmure via Union Rd and Bradbury Rd, running hourly 7 days a week, and every 20 minutes at peak times (711)
- New route serving the full length of Botany Rd, connecting Botany, Highland Park and Half Moon Bay, timed to meet every ferry* (734)
- New bus service from Cockle Bay to Half Moon Bay via Howick, timed to meet every ferry* (735)

Ormiston/Flat Bush

- Buses every 15 minutes all day to Manukau and Botany, 7 days a week (35)
- New half-hourly service on Haddington Dr and Brookview Dr, 7 days a week, and every 20 minutes at peak times (355)
- The current (314) service is changing to connect to Middlemore Station, not Papatoetoe Station.
- Improved service to Beachlands and Maraetai, via Ormiston Rd (739)
- As new roads are built, bus routes will change to better serve Ormiston Town Centre and growing residential areas.

Farm Cove

- Half-hourly service to Panmure via Butley Dr, Pakuranga Rd and Queens Rd, and every 20 minutes at peak times (712). Transfer at Panmure for travel towards the City Centre.

Pakuranga

- New bus service to Panmure via Reeves Rd, hourly 7 days a week, and every 20 minutes at peak times (711)
- Buses every 15 minutes on Pakuranga Rd to Panmure, 7 days a week (72C) (72M)

- Buses every 10 minutes on Ti Rakau Dr towards the City Centre, 7 days a week (70)
- No route changes to 352 and 358 services. Timetable changes to 352.

Beachlands and Maraetai

The current 589 is being replaced by a new route (739) to better serve developing areas, and offering:

- Improved frequency, hourly to and from Botany, 7 days a week.
- A connection between Maraetai and Beachlands in both directions.
- Serves the Ormiston Town Centre.

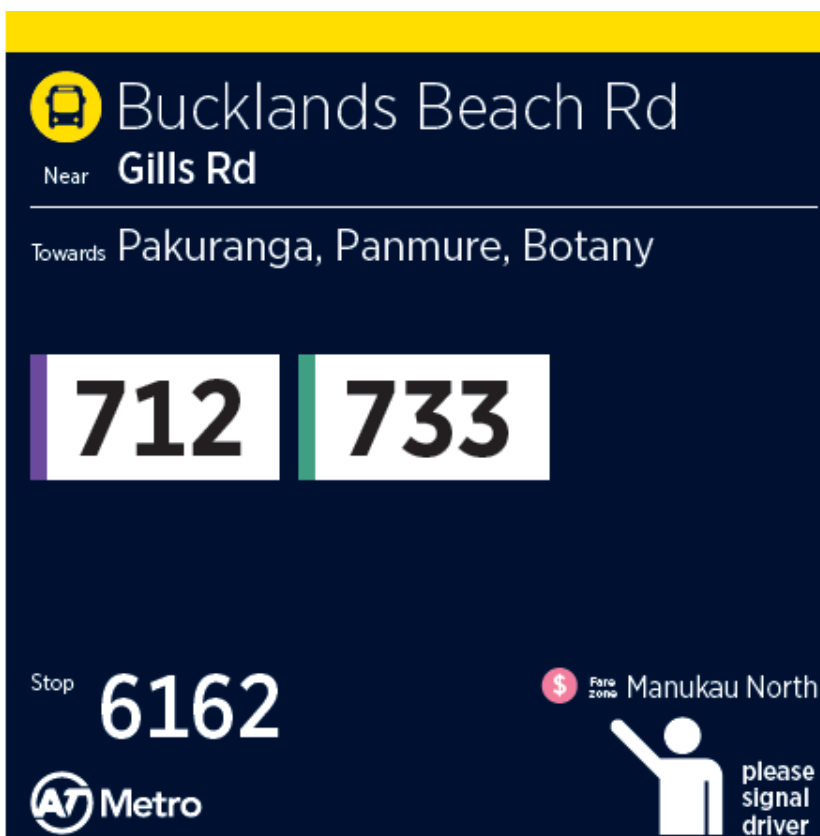
Bucklands Beach

- More direct route to Panmure via Casuarina Rd and Butley Dr. (712) Transfer at Panmure for travel towards the City Centre.
- New trial bus service to Half Moon Bay, meeting every ferry sailing (including last sailings on Fri and Sat nights) (714)
- More direct route to Botany via Aviemore Dr and Cascades Rd (733)
- Eastern Beach residents will need to use Bucklands Beach Rd bus stops, because buses will no longer travel via Eastern Beach Rd.

***Timed to meet every ferry except last sailings
on Friday and Saturday nights**

Get used to a new look for the East

Look out for new signage at key locations. Over time this will replace all current bus stop signage in East Auckland.



[TN] Image reads from top:

Bucklands Beach Rd

Near **Gills Rd.**

Towards **Pakuranga, Panmure, Botany.**

712. 733.

Stop **6162**

\$ Fare zone: Manukau North. Please signal driver.

Bus stop changes

At key locations and interchanges your bus may depart from a different stop than before. Check the signage at the stops, or the interchange maps in the timetables, to find out where to catch your bus.

Read your local timetable

Live in East Auckland? You'll receive your new timetable in the post.

You can also get one:

- from **AT.govt.nz/timetables**
- at an Auckland Transport Customer Service Centre
- by calling (09) 366 6400
- by emailing timetables@at.govt.nz

Bus stop timetable

Shows what fare zone you are in

Thicker lines would indicate high frequency services that run throughout the day

Indicates location to connect to other bus and train services to complete your journey

Shows departure time

Hour of the day

Minutes past the hour

Times have changed to 24 hour clock format

Bucklands Beach Rd

Gills Rd

please signal driver

Towards
Panmure, Botany Town Centre

Fare zone Manukau North

Buses from this stop:

712

733

Stop **6162**

You are here
Bucklands Beach Rd

Casuarina Rd
Bucklands Beach Rd

Casuarina Rd
Kereru Place

Fortunes Rd
Hayes Place

Butley Drive
Wakaaranga School

Butley Drive
Farm Cove Intermediate

Glenmore Rd
Fisher Parade

Glenmore Rd
Hamish Place

Glenmore Rd
Fordyce Ave

Glenmore Rd
The Boulevard

Pakuranga Rd
Johns Lane

Pakuranga Rd
Saint Kentigern College

Pakuranga Town Centre

Pakuranga Rd
Tamaki Bay Drive

Pakuranga Rd
Kerswill Place

Church Crescent
Sunset View Rd

Queens Rd
Basin View Lane

Queens Rd
Panmure Roundabout

Panmure Interchange

Bucklands Beach Rd
Tangelo Place

Pakuranga Rd
Highland Park

Highland Park Drive
Highland Park

Aviemore Drive
Highland Park Drive

Aviemore Drive
Lloyd Elsmore Park

Aviemore Drive
Lewisham St

Aviemore Drive
Amerce Place

Aviemore Drive
Bradbury Rd

Cascades Rd
Bernie Edwards Place

Botany Rd
Vesca Place

Botany Rd
Botany Super Clinic

Botany Rd
Ko Lane

Botany Rd
Paradise

Botany Town Cer

712

Towards Panmure

HRS	MON TO FRI MINUTES	SATURDAY MINUTES	SUNDAY* MINUTES
03	-	-	-
04	-	-	-
05	52	-	-
06	22 44	22	22
07	05 26 46	22 52	22 52
08	05 26 55	22 52	22 52
09	24 53	22 53	22 53
10	23 53	23 53	23 53
11	23 53	23 53	23 53
12	23 53	23 53	23 53
13	23 53	23 53	23 53
14	23 54	23 53	23 53
15	25 55	22 52	22 52
16	25 55	22 52	22 52
17	19 58	22 52	22 52
18	18 53	22 52	22 52
19	22 52	22 52	22 52
20	22 52	22	22
21	22 52	22	22
22	22 52	22	22
23	22	-	-
00	-	-	-
01	-	-	-
02	-	-	-

733

Towards Botany Town Centre

HRS	MON TO FRI MINUTES	SATURDAY MINUTES	SUNDAY* MINUTES
03	-	-	-
04	-	-	-
05	-	-	-
06	06 36	-	-
07	06 36	06	06
08	06 36	06	06
09	06	06	06
10	06	06	06
11	06	06	06
12	06	06	06
13	06	06	06
14	06	06	06
15	06 36	06	06
16	06 36	06	06
17	06 36	06	06
18	06	06	06
19	06	06	06
20	06	06	06
21	06	06	-
22	-	-	-
23	-	-	-
00	-	-	-
01	-	-	-
02	-	-	-

Frequent Services
High frequency services throughout the day, seven days a week as indicated above.

Peak Services
Services operate Monday to Friday only during morning and afternoon peak times.

Local and Connecting Services
Regular services indicated above connect you to local interchanges and key destinations.

Key Station or Connection Point
This symbol indicates a location to connect to other bus and train services.

24hr Clock

*Public holidays: On public holidays a Sunday timetable operates. When Waitangi Day (6 Feb) or Anzac Day (25 April) fall on a Saturday, normal Saturday timetables run.

Disclaimer: Actual bus frequency may vary due to traffic, road conditions or other unplanned circumstances. This information is a true and accurate guide at the time of publication. However Auckland Transport and its operators reserve the right to change services without notice. All travel is subject to the respective Operator's Conditions of Carriage. For clarification on all issues it is recommended you contact Auckland Transport.

For more information visit ATmetro.co.nz or call 09 366 6400

19

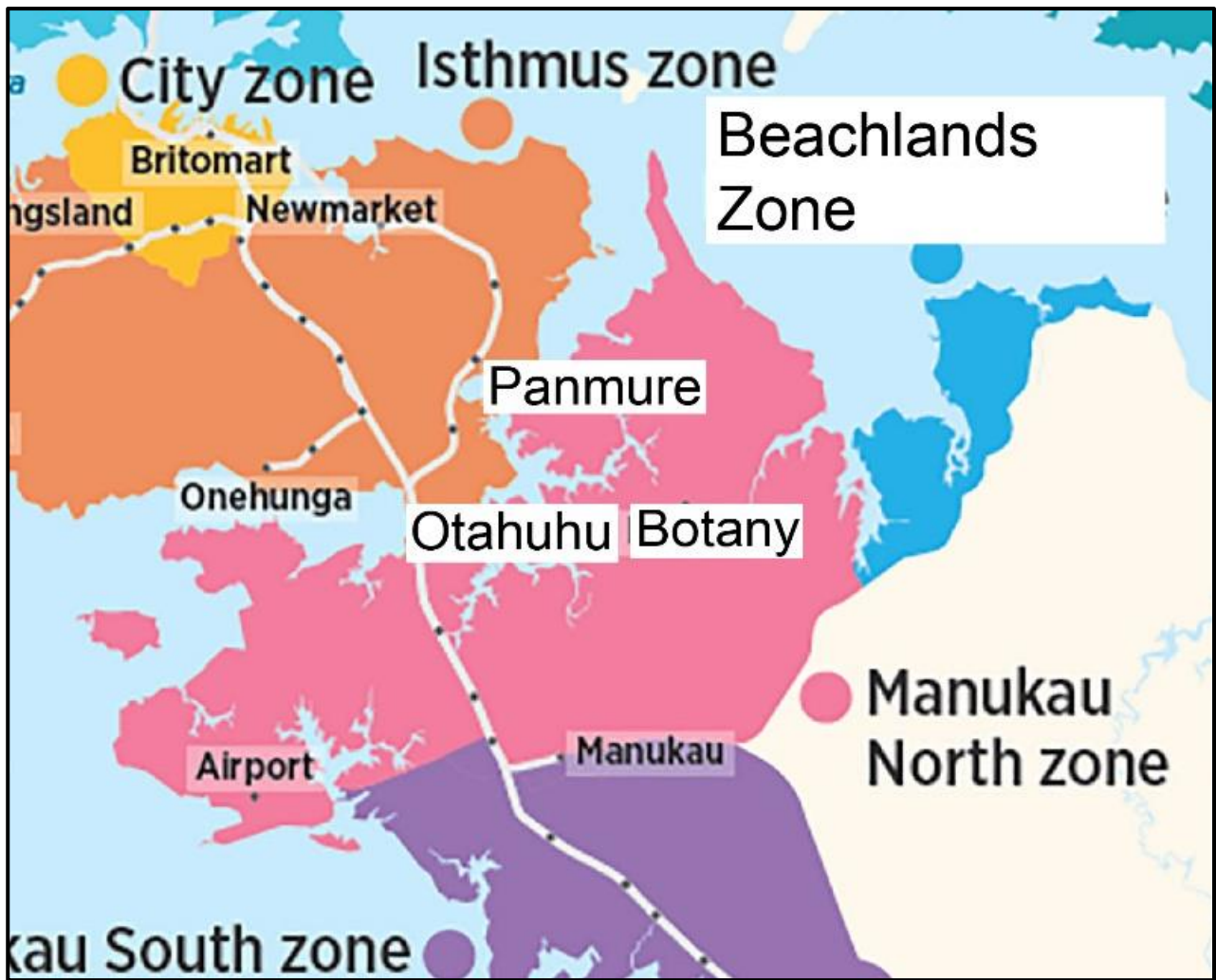
Pay the cheapest fare for your journey with an AT HOP card

Auckland Transport uses a zone-based fare system for all bus and train services, other than SkyBus

The zone map has colour-coded zones across the whole of Auckland. Simply count the number of zones you travel through to work out your fare. When paying with AT HOP on buses and trains your fare is calculated for the whole journey. A single journey can include up to five bus or train trips within four hours as long as there is no more than 30 minutes between each trip. This works out cheaper than paying for each of these trips separately. For the full bus and train fare zones map and current fares visit [AT.govt.nz/fares](https://www.at.govt.nz/fares).

[TN]: The Manukau North zone is shown in pink. Enlargement shown on next page.

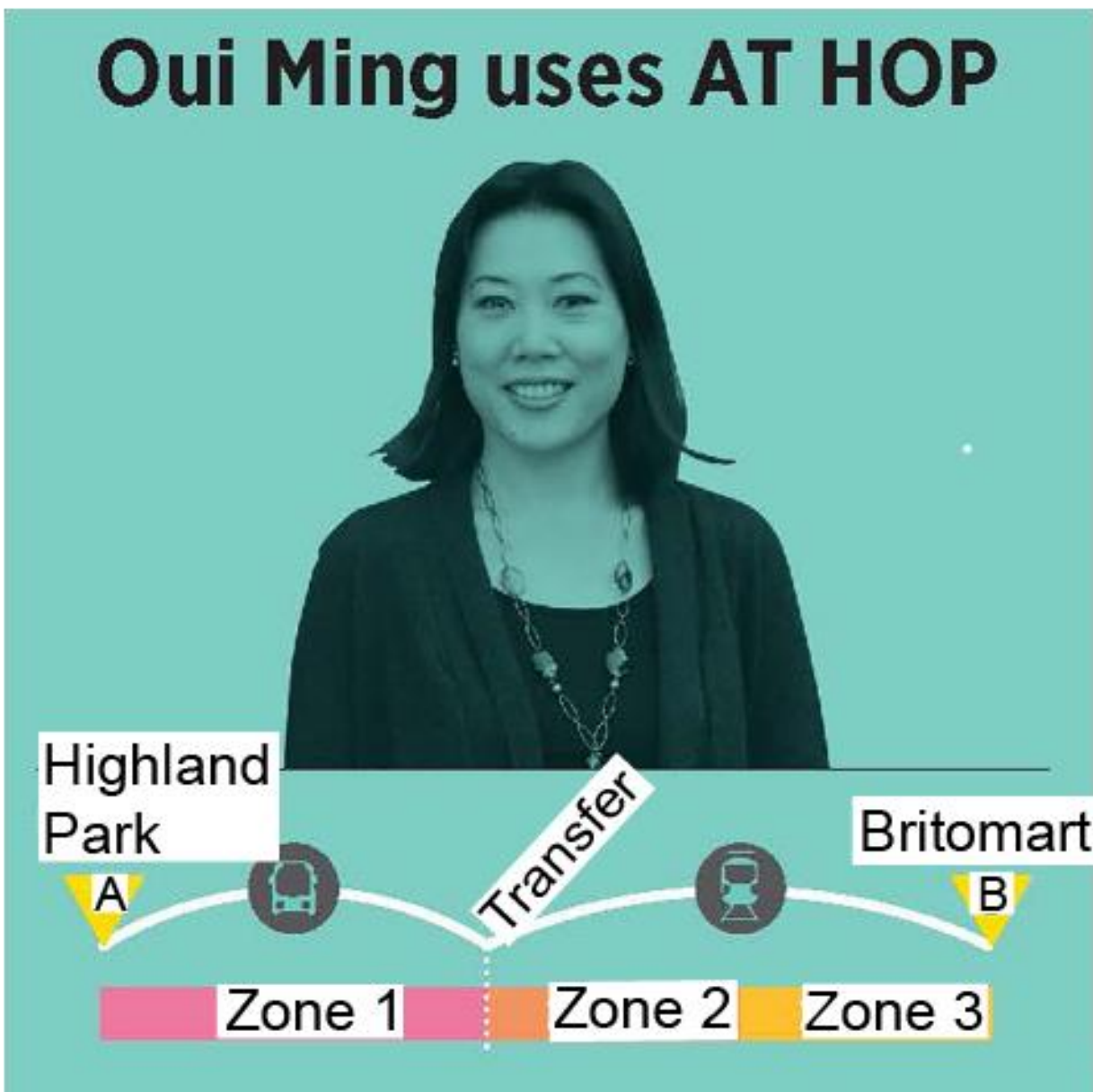




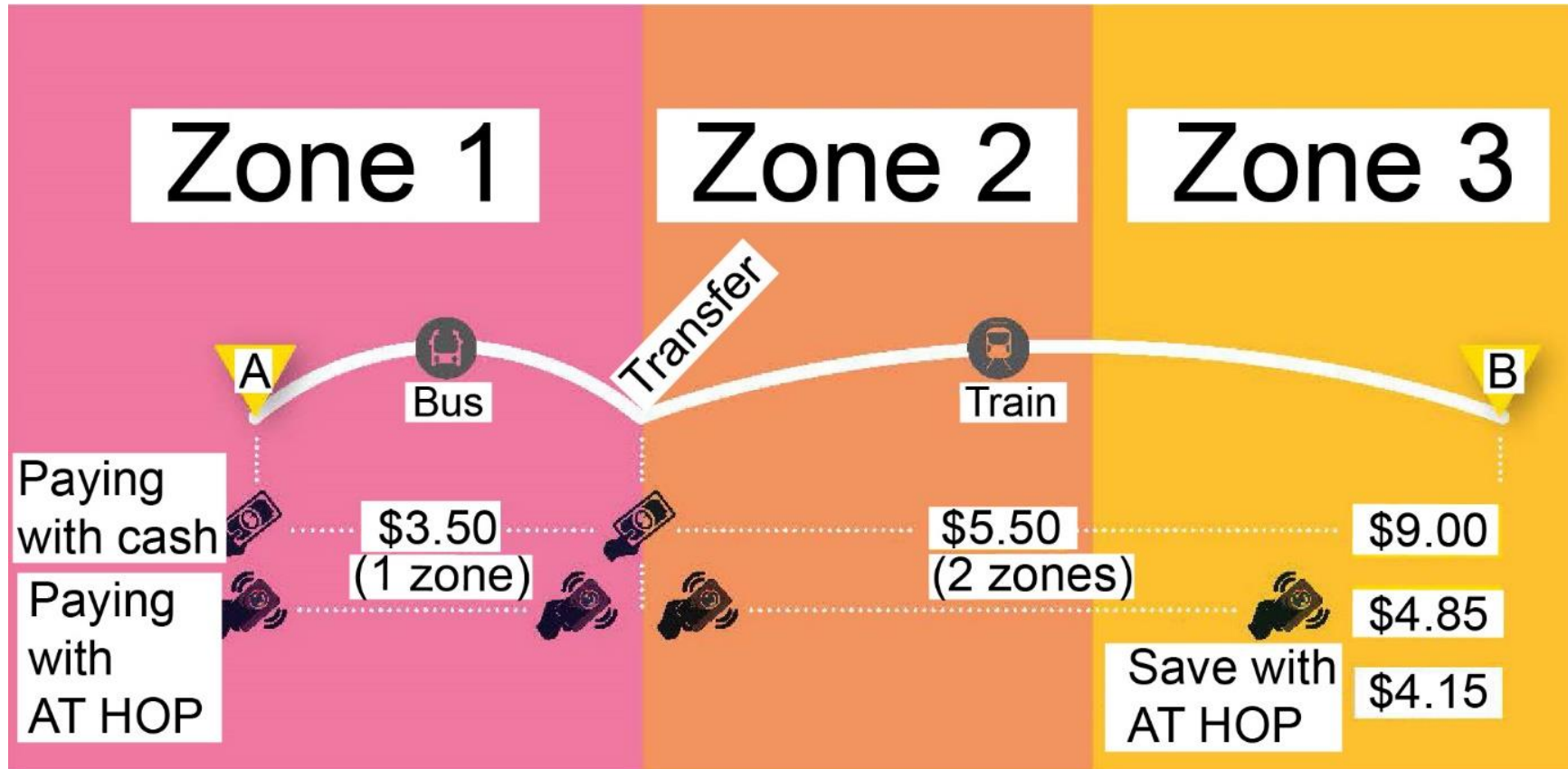
[TN]: Manukau North zone is shown in pink. Enlargement.

Example journey

Oui Ming travels by bus and train across three zones from Highland Park to the City Centre every weekday. With her AT HOP card Oui Ming's adult fare is \$4.85. If she paid with cash her total fare would be \$9.00; \$3.50 for one zone fare for the bus plus a \$5.50 two zone fare for the train*.



[TN]: The first symbol is of a bus and the second a train. Part 2 of the diagram continues over the page.



Oui Ming saves \$41.50 a week*

[TN]: On the journey from A to B, the first symbol shows a bus and the second symbol shows a train. At each boarding point a hand is shown, either paying with cash or tagging on with an AT HOP card. At each disembarking point, the hand with the AT HOP card is shown tagging off.

Where to buy an AT HOP card:

- Online at **AT.govt.nz/athop**
- AT HOP retailers
- AT Customer Service Centres
- Prepay cards available at selected Pak'n'Save, New World and Four Square stores
- SuperGold cardholders can purchase a Gold AT HOP card at AT Customer Service Centres or AT HOP retailers
- The AT HOP card costs \$10 which is non-refundable

Where to top up your AT HOP card:

- Online at **AT.govt.nz/athop**
- Top up machines at train stations, the Northern Busway Stations & Manukau mall
- AT HOP retailers and AT Customer Service Centres

Excludes SkyBus services. Terms of use for AT HOP cards apply and are available at **AT.govt.nz/athopterms**

For more information & help with AT HOP visit

AT.govt.nz/athop or call **09 366 4467** or visit an AT Customer Service Centre. *Prices valid at 10 December 2017

How this affects buses in surrounding areas

Ellerslie and Great South Rd

- Some Ellerslie Panmure Highway services (500, 501, 550, 551, 552) will be replaced by the (70) which runs every 10 minutes 7 days a week between 7am and 8pm, more often during peak times, and every 15 minutes after 8pm.
- Existing 505, 515, 525, 532, 595 services will not change.
- The 550X will be replaced by the 72X, which operates every 10 minutes at peak times.

Otara, Ormiston, Papatoetoe

- The destination of the 314 service will change from Papatoetoe Station to Middlemore Station, providing a half-hourly connection between Otara and Middlemore, 7 days a week, and every 20 minutes at peak times.

Otahuhu

- The new 351 service (Mon to Fri only) will provide a half-hourly connection to Highbrook and Botany, and every 20 minutes at peak times.

East buses entering the City Centre

When entering and leaving the City Centre, all services will travel via Symonds St to Britomart.

Christmas timetables

Every year, trains, buses and ferries run at reduced frequencies over the holiday. The dates that your service may be affected is between December 25th 2017 and January 7th 2018.

Go to **AT.govt.nz/holidaytimetable** for details.

Trains and ferries

There will be no changes to train services or the Pine Harbour ferry sailings at this time. The Half Moon Bay ferry timetable will change from 10 December 2017. Go to AT.govt.nz/timetables for details.

Buses more often to the Airport

The 380 Airporter is doubling* its frequency to every 15 minutes all day, every day.

Now you'll spend less time waiting for the bus and you'll get to work in the Airport precinct quicker or to your flight if you are heading to Auckland Airport for travel.

Connections can be made from East Auckland at Manukau Station or Papatoetoe Station.

For more information go to **AT.govt.nz/airporttravel**

*A limited number of trips are 20 minutes apart.

AMETI Eastern Busway

Better travel choices and faster, more reliable journeys for East Auckland AMETI* Eastern Busway is a major project in south east Auckland that will significantly improve transport choices, reliability and journey times in the area. Once completed, (estimated for 2026), you will be able to travel by bus and train between Botany and Britomart in less than 40 minutes.

Major transport improvements have already been made with the opening of the new Panmure Station and Te Horeta Rd. The next stage will be construction of a busway with buses travelling on their own congestion free lanes between Panmure and Pakuranga town centres.

The busway will be supported by new cycling and walking connections, urban design enhancements, three new busway stations and improvements for general traffic such as advanced signalling at important intersections.

A new direct road linking Pakuranga Rd with Pakuranga Highway is also planned to provide better travel options and reduce congestion for general traffic.

Modifications to the bus network will be made once the changes are completed, to maximise the benefit of this new infrastructure.

Go to **AT.govt.nz/ameti** to find out about public consultation on the busway, or come along to an event (listed in this brochure) to have your questions answered.

*AMETI stands for Auckland Manukau Eastern Transport Initiative.

How often buses run and hours of operation

Please refer to your local bus timetable for detailed scheduled times. Buses operate in both directions unless shown differently on the map.

- Times shown are in the 24 hour clock format, for example 00:00 instead of 12am/midnight, and 16:00 instead of 4pm
- Peak frequencies are on weekdays only and generally between 06:30 and 08:30 in the morning and between 16:00 and 18:00 in the evening.

Frequent Services

Weekdays

Route no.	Description	Hours of operation		Frequency		
		First service by	Last service not before	All Day (7am-7pm)	Peak (morning and evening)	Late (after 7pm)
35	Botany, Chapel Rd, Ormiston Town Centre, Manukau	06:00	00:00	15	15	30
70	Botany, Pakuranga, Panmure, Ellerslie, Panmure Hwy, Great South Rd, Newmarket, City Centre	05:00	00:00	10	8	15
72	Howick, Pakuranga Rd, Panmure	05:30	00:30	15	10	15

Weekends

Route no.	Description	Hours of operation		Frequency	
		First service by	Last service not before	All Day (7am-7pm)	Late (after 7pm)
35	Botany, Chapel Rd, Ormiston Town Centre, Manukau	06:30	00:00	15	30
70	Botany, Pakuranga, Panmure, Ellerslie, Panmure Hwy, Great South Rd, Newmarket, City Centre	05:15	23:30	10	15
72	Howick, Pakuranga Rd, Panmure	05:30	00:30	15	15

Notes to Frequent Services:

70: Additional services to City will depart Ellerslie and additional services to Botany will depart Panmure in Morning Peak.

72: Peak frequency includes 72x. See below. Last services from Panmure timed to connect with final bus from Downtown on route 70.

Connector Services

Weekdays

Route no.	Description	Hours of operation		Frequency		
		First service by	Last service not before	All Day (7am-7pm)	Peak (morning and evening)	Late (after 7pm)
72c	Botany, Chapel Rd, Cook St, Howick, Pakuranga Rd, Panmure	05.30	00:00	30	20	30
72m	Botany, Millhouse Dr, Meadowland Dr, Howick, Pakuranga Rd, Panmure	05.30	00.30	30	See note	30
314	Mission Heights, Ormiston, Otara, Middlemore	05.30	19.30	30	20	60
355	Botany, Kilkenny Dr, Middlefield Dr, Mission Heights, Ormiston, Manukau	06.00	23.30	30	20	60
712	Bucklands Beach, Casuarina Rd, Glenmore Rd, Panmure	05.45	22.30	30	20	30

Connector Services

Weekends

Route no.	Description	Hours of operation		Frequency	
		First service by	Last service not before	All Day (7am-7pm)	Late (after 7pm)
72c	Botany, Chapel Rd, Cook St, Howick, Pakuranga Rd, Panmure	06:00	00:00	30	30
72m	Botany, Millhouse Dr, Meadowland Dr, Howick, Pakuranga Rd, Panmure	06:00	00.30	30	30
314	Mission Heights, Ormiston, Otara, Middlemore	06.30	19:00	30	—
355	Botany, Kilkenny Dr, Middlefield Dr, Mission Heights, Ormiston, Manukau	06.30	23.30	30	60
712	Bucklands Beach, Casuarina Rd, Glenmore Rd, Panmure	06:00	22.30	30	30

Notes:

72m: Replaced by 72x in peak direction at peak times. See below.

Local Services

Weekdays

Route no.	Description	Hours of operation		Frequency		
		First service by	Last service not before	All Day (7am-7pm)	Peak (morning and evening)	Late (after 7pm)
351	Botany, Highbrook, Otahuhu Town Centre, Otahuhu Station (Monday to Friday only)	06:00	18.30	30	20	—
711	Howick, Cook St, Union Rd, Bradbury Rd, Cascades Rd, Reeves Rd, Panmure	06:00	20:00	60	20	60
733	Bucklands Beach, Highland Park, Botany	06:00	22.30	60	30	60
734	Botany, Highland Park, Prince Regent Dr, Half Moon Bay	06.30	20.30	60	30	60
735	Botany, Millhouse Dr, Cockle Bay, Howick, Macleans Rd, Half Moon Bay	06.30	20.30	60	30	60
739	Maraetai, Beachlands, Whitford, Ormiston, Botany	06:00	19:00	60	60	—

Local Services

Weekends

Route no.	Description	Hours of operation		Frequency	
		First service by	Last service not before	All Day (7am-7pm)	Late (after 7pm)
351	Botany, Highbrook, Otahuhu Town Centre, Otahuhu Station (Monday to Friday only)	—	—	—	—
711	Howick, Cook St, Union Rd, Bradbury Rd, Cascades Rd, Reeves Rd, Panmure	06:00	20:00	60	60
733	Bucklands Beach, Highland Park, Botany	06:00	22:00	60	60
734	Botany, Highland Park, Prince Regent Dr, Half Moon Bay	06.30	20.30	60	60
735	Botany, Millhouse Dr, Cockle Bay, Howick, Macleans Rd, Half Moon Bay	06.30	20.30	60	60
739	Maraetai, Beachlands, Whitford, Ormiston, Botany	07:00	19:00	60	60

Notes:

351: Weekday only service.

734: Buses are timed to connect with ferries at Half Moon Bay

735: Buses are timed to connect with ferries at Half Moon Bay

Peak Period Services

Route Number	Description	To City Centre	From City Centre	Notes:
72x	Botany, Howick, Pakuranga, Panmure, Southern Motorway, City	06:04	16:05	Peak only service on weekdays. 19 morning and 19 afternoon trips, 10 minutes apart
		06:14	16:15	
		06:23	16:25	
		06:32	16:35	
		06:42	16:45	
		06:52	16:55	
		07:02	17:05	
		07:12	17:15	
		07:22	17:25	
		07:32	17:35	
		07:42	17:45	
		07:52	17:55	
		08:02	18:10	
		08:12	18:20	
		08:22	18:30	
		08:32	18:40	
08:43	18:50			
08:54	19:00			
09:09	19:10			

Trial Services

Weekdays

Route No.	Description	Hours of operation		Frequency		
		First service by	Last service not before	All Day (7am-7pm)	Peak (morning and evening)	Late (after 7pm)
714	Bucklands Beach, Half Moon Bay	06.30	20.30	60	30	60

Weekends

Route No.	Description	Hours of operation		Frequency	
		First service by	Last service not before	All Day (7am-7pm)	Late (after 7pm)
714	Bucklands Beach, Half Moon Bay	06.30	20.30	60	60






Notes: Buses are timed to connect with ferries at Half Moon Bay.

[TN]: East Auckland New Network map follows.

It has been broken down into several parts for the large print reader.

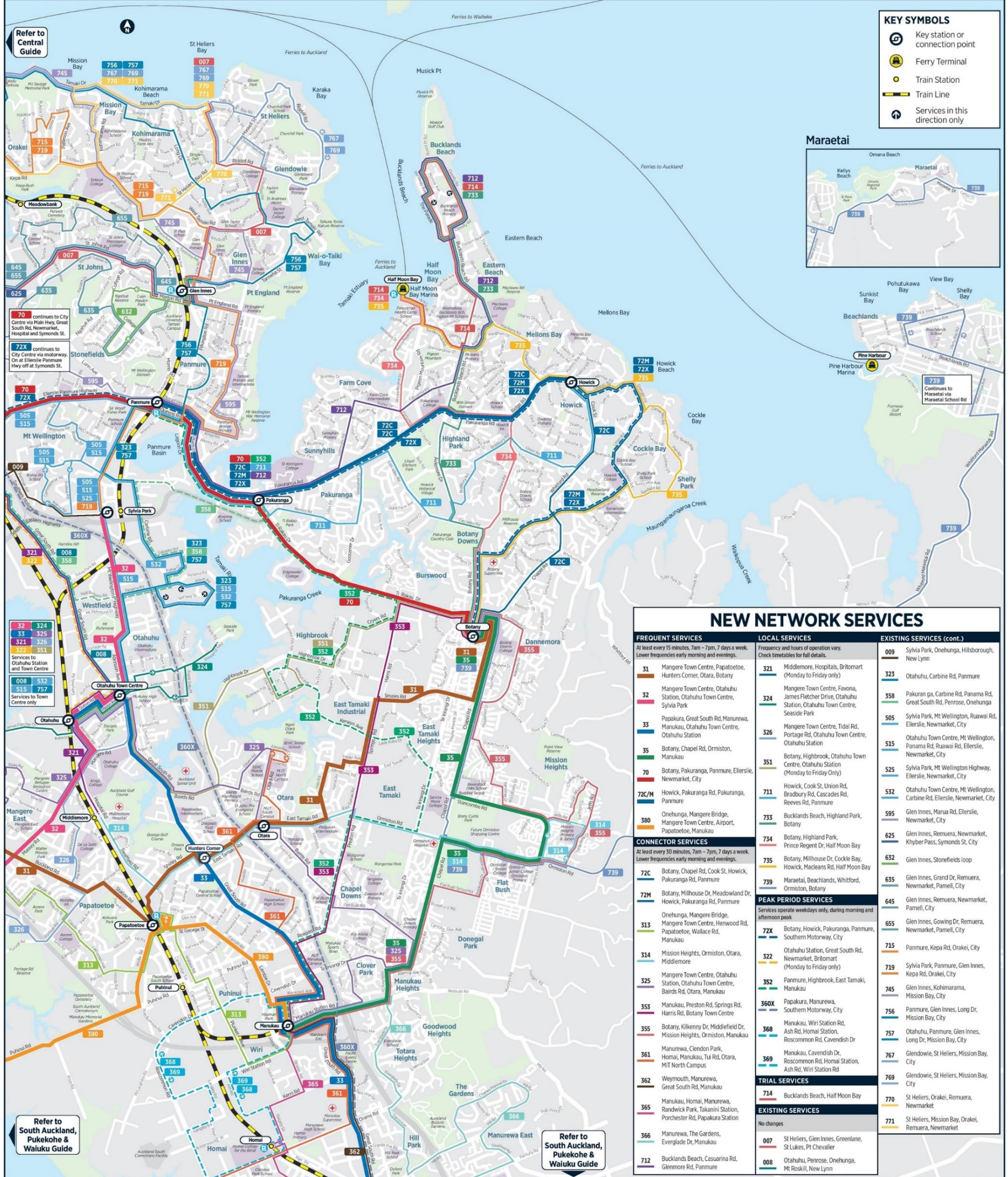
First, the **Key Symbols** box is transcribed; then the enlarged map on the next page; and finally, a transcription of the New Network Services table of bus routes.

Key Symbols

Key station or connection point	
Ferry terminal	
Train station	
Train line	
Services in this direction only	



East Auckland New Network



KEY SYMBOLS

- Key station or connection point
- Ferry Terminal
- Train Station
- Train Line
- Services in this direction only



NEW NETWORK SERVICES

FREQUENT SERVICES	LOCAL SERVICES	EXISTING SERVICES (cont.)	
At least every 15 minutes, 7am – 7pm, 7 days a week. Lower frequencies early morning and evenings.	Frequency and hours of operation vary. Check timetables for full details.	009 Sylvia Park, Onehunga, Hillsborough, New Lynn	
<ul style="list-style-type: none"> 31 Mangere Town Centre, Papatoetoe, Hunters Corner, Otara, Botany 32 Mangere Town Centre, Otahuhu Station, Otahuhu Town Centre, Sylvia Park 33 Papakura, Great South Rd, Manurewa, Manukau, Otahuhu Town Centre, Otahuhu Station 35 Botany, Chapel Rd, Ormiston, Manukau 70 Botany, Pakuranga, Panmure, Ellerslie, Newmarket, City 72C/M Howick, Pakuranga Rd, Pakuranga, Panmure 72M Onehunga, Mangere Bridge, Mangere Town Centre, Airport, Papatoetoe, Manukau 	<ul style="list-style-type: none"> 321 Middlemore, Hospitals, Britomart (Monday to Friday only) 324 Mangere Town Centre, Favona, James Fletcher Drive, Otahuhu Station, Otahuhu Town Centre, Seaside Park 326 Mangere Town Centre, Tidal Rd, Portage Rd, Otahuhu Town Centre, Otahuhu Station 351 Botany, Highbrook, Otahuhu Town Centre, Otahuhu Station (Monday to Friday Only) 711 Howick, Cook St, Union Rd, Bradbury Rd, Cascades Rd, Reeves Rd, Panmure 733 Bucklands Beach, Highland Park, Botany 734 Botany, Highland Park, Prince Regent Dr, Half Moon Bay 735 Botany, Millhouse Dr, Cockle Bay, Howick, Macleans Rd, Half Moon Bay 739 Maraeatai, Beachlands, Whitford, Ormiston, Botany 	<ul style="list-style-type: none"> 323 Otahuhu, Carbine Rd, Panmure 358 Pakuranga, Carbine Rd, Panama Rd, Great South Rd, Penrose, Onehunga 505 Sylvia Park, Mt Wellington, Ruawai Rd, Ellerslie, Newmarket, City 515 Otahuhu Town Centre, Mt Wellington, Panama Rd, Ruawai Rd, Ellerslie, Newmarket, City 525 Sylvia Park, Mt Wellington Highway, Ellerslie, Newmarket, City 532 Otahuhu Town Centre, Mt Wellington, Carbine Rd, Ellerslie, Newmarket, City 595 Glen Innes, Remuera, Newmarket, City 625 Glen Innes, Remuera, Newmarket, City 632 Glen Innes, Stonefields loop 635 Glen Innes, Grand Dr, Remuera, Newmarket, Parnell, City 645 Glen Innes, Remuera, Newmarket, Parnell, City 655 Glen Innes, Gowing Dr, Remuera, Newmarket, Parnell, City 715 Panmure, Kapa Rd, Orakei, City 719 Sylvia Park, Panmure, Glen Innes, Kapa Rd, Orakei, City 745 Glen Innes, Kohimarama, Manukau 756 Panmure, Glen Innes, Long Dr, Mission Bay, City 757 Otahuhu, Panmure, Glen Innes, Long Dr, Mission Bay, City 767 Glendowie, St Heliers, Mission Bay, City 769 Glendowie, St Heliers, Mission Bay, City 770 St Heliers, Orakei, Remuera, Newmarket 771 St Heliers, Mission Bay, Orakei, Remuera, Newmarket 	
<p>CONNECTOR SERVICES</p> <p>At least every 30 minutes, 7am – 7pm, 7 days a week. Lower frequencies early morning and evenings.</p> <ul style="list-style-type: none"> 72C Botany, Chapel Rd, Cook St, Howick, Pakuranga Rd, Panmure 72M Botany, Millhouse Dr, Meadowland Dr, Howick, Pakuranga Rd, Panmure 313 Onehunga, Mangere Bridge, Mangere Town Centre, Henwood Rd, Papatoetoe, Wallace Rd, Manukau 314 Mission Heights, Ormiston, Otara, Middlemore 325 Mangere Town Centre, Otahuhu Station, Otahuhu Town Centre, Bairds Rd, Otara, Manukau 353 Manukau, Preston Rd, Springs Rd, Harris Rd, Botany Town Centre 355 Botany, Kikenny Dr, Middlefield Dr, Mission Heights, Ormiston, Manukau 361 Manurewa, Clendon Park, Homai, Manukau, Tui Rd, Otara, MIT North Campus 362 Weymouth, Manurewa, Great South Rd, Manukau 365 Manukau, Homai, Manurewa, Randwick Park, Takamini Station, Porchester Rd, Papakura Station 366 Manurewa, The Gardens, Everglade Dr, Manukau 712 Bucklands Beach, Casuarina Rd, Glenmore Rd, Panmure 	<p>PEAK PERIOD SERVICES</p> <p>Services operate weekdays only, during morning and afternoon peak</p> <ul style="list-style-type: none"> 72X Botany, Howick, Pakuranga, Panmure, Southern Motorway, City 322 Otahuhu Station, Great South Rd, Newmarket, Britomart (Monday to Friday only) 352 Panmure, Highbrook, East Tamaki, Manukau 360X Papakura, Manurewa, Southern Motorway, City 368 Manukau, Wiri Station Rd, Ash Rd, Homai Station, Roscommon Rd, Cavendish Dr 369 Manukau, Cavendish Dr, Roscommon Rd, Homai Station, Ash Rd, Wiri Station Rd 	<p>TRIAL SERVICES</p> <ul style="list-style-type: none"> 714 Bucklands Beach, Half Moon Bay 	<p>EXISTING SERVICES</p> <p>No changes</p> <ul style="list-style-type: none"> 007 St Heliers, Glen Innes, Greenlane, St Lukes, Pt Chevalier 008 Otahuhu, Penrose, Onehunga, Mt Roskill, New Lynn



For more information visit at.govt.nz/newnetworkeast or call 09 366 6400

New Network Services (transcript of services listed on map)

Frequent Services

**At least every 15 minutes, 7am-7pm, 7 days a week.
Lower frequencies early morning and evenings.**

31 Mangere Town Centre, Papatoetoe,
Hunters Corner, Otara, Botany

32 Mangere Town Centre, Otahuhu Station,
Otahuhu Town Centre, Sylvia Park

33 Papakura, Great South Rd, Manurewa, Manukau,
Otahuhu Town Centre, Otahuhu Station.

35 Botany, Chapel Rd, Ormiston, Manukau

70 Botany, Pakuranga, Panmure, Ellerslie, Newmarket,
City

72C/M Howick, Pakuranga Rd, Pakuranga, Panmure

380 Onehunga, Mangere Bridge, Mangere Town Centre,
Airport, Papatoetoe, Manukau

Connector Services

**At least every 30 minutes, 7am-7pm, 7 days a week.
Lower frequencies early morning and evenings.**

72C Botany, Chapel Rd, Cook St,
Howick, Pakuranga Rd, Panmure

72M Botany, Millhouse Dr, Meadowland Dr,
Howick, Pakuranga Rd, Panmure

313 Onehunga, Mangere Bridge, Mangere Town Centre,
Henwood Rd, Papatoetoe, Wallace Rd, Manukau

314 Mission Heights, Ormiston, Otara, Middlemore

325 Mangere Town Centre, Otahuhu Station,
Otahuhu Town Centre, Bairds Rd, Otara, Manukau

353 Manukau, Preston Rd, Springs Rd,
Harris Rd, Botany Town Centre

355 Botany, Kilkenny Dr, Middlefield Dr,
Mission Heights, Ormiston, Manukau

361 Manurewa, Clendon Park, Homai,
Manukau, Tui Rd, Otara, MIT North Campus

362 Weymouth, Manurewa, Great South Rd, Manukau

365 Manukau, Homai, Manurewa, Randwick Park,
Takanini Station, Porchester Rd, Papakura Station

366 Manurewa, The Gardens, Everglade Dr, Manukau

712 Bucklands Beach, Casuarina Rd, Glenmore Rd,
Panmure

Local Services

**Frequency and hours of operation vary.
Check timetables for full details**

321 Middlemore, Hospitals,
Britomart (Monday to Friday only)

324 Mangere Town Centre, Favona, James Fletcher
Drive, Otahuhu Station, Otahuhu Town Centre,
Seaside Park

326 Mangere Town Centre, Tidal Rd, Portage Rd,
Otahuhu Town Centre, Otahuhu Station

351 Botany, Highbrook, Otahuhu Town Centre,
Otahuhu Station (Monday to Friday Only)

711 Howick, Cook St, Union Rd, Bradbury Rd,
Cascades Rd, Reeves Rd, Panmure

733 Bucklands Beach, Highland Park, Botany

734 Botany, Highland Park,
Prince Regent Dr, Half Moon Bay

735 Botany, Millhouse Dr, Cockle Bay,
Howick, Macleans Rd, Half Moon Bay

739 Maraetai, Beachlands, Whitford, Ormiston, Botany

Peak Period Services

Services operate weekdays only, during morning and afternoon peak

72X Botany, Howick, Pakuranga, Panmure, Southern Motorway, City

322 Otahuhu Station, Great South Rd, Newmarket, Britomart (Monday to Friday only)

352 Panmure, Highbrook, East Tamaki, Manukau

360X Papakura, Manurewa, Southern Motorway, City

368 Manukau, Wiri Station Rd, Ash Rd, Homai Station, Roscommon Rd, Cavendish Dr

369 Manukau, Cavendish Dr, Roscommon Rd, Homai Station, Ash Rd, Wiri Station Rd

Trial Services

714 Bucklands Beach, Half Moon Bay

Existing Services

No changes
007 St Heliers, Glen Innes, Greenlane, St Lukes, Pt Chevalier
008 Otahuhu, Penrose, Onehunga, Mt Roskill, New Lynn
009 Sylvia Park, Onehunga, Hillsborough, New Lynn
323 Otahuhu, Carbine Rd, Panmure
358 Pakuranga, Carbine Rd, Panama Rd, Great South Rd, Penrose, Onehunga
505 Sylvia Park, Mt Wellington, Ruawai Rd, Ellerslie, Newmarket, City
515 Otahuhu Town Centre, Mt Wellington, Panama Rd, Ruawai Rd, Ellerslie, Newmarket, City
525 Sylvia Park, Mt Wellington Highway, Ellerslie, Newmarket, City
532 Otahuhu Town Centre, Mt Wellington, Carbine Rd, Ellerslie, Newmarket, City
595 Glen Innes, Marua Rd, Ellerslie, Newmarket, City
625 Glen Innes, Remuera, Newmarket, Khyber Pass, Symonds St, City

632 Glen Innes, Stonefields loop
635 Glen Innes, Grand Dr, Remuera, Newmarket, Parnell, City
645 Glen Innes, Remuera, Newmarket, Parnell, City
655 Glen Innes, Gowing Dr, Remuera, Newmarket, Parnell, City
715 Panmure, Kepa Rd, Orakei, City
719 Sylvia Park, Panmure, Glen Innes, Kepa Rd, Orakei, City
745 Glen Innes, Kohimarama, Mission Bay, City
756 Panmure, Glen Innes, Long Dr, Mission Bay, City
757 Otahuhu, Panmure, Glen Innes, Long Dr, Mission Bay, City
767 Glendowie, St Heliers, Mission Bay, City
769 Glendowie, St Heliers, Mission Bay, City
770 St Heliers, Orakei, Remuera, Newmarket
771 St Heliers, Mission Bay, Orakei, Remuera, Newmarket