



Ngā Tiriti Ngangahau – The Vibrant Streets Avondale Open Streets Project



16 November 2022

Karakia Timatanga (Opening)

Whakataka te hau ki te uru

Whakataka te hau ki te tonga

Kia mākinakina ki uta

Kia mātaratara ki tai

E hi ake ana te atakura

He tio

He huka

He hau hu

Tihei mauri ora!

Cease o winds from the west

Cease o winds from the south

Bring calm breezes over the land

Bring calm breezes over the sea

And let the red-tipped dawn come

With a touch of frost

A sharpened air

And promise of a glorious day

Behold we live!



Thank you for coming!

What We're Talking About Today

SECTION 1

Overview of Ngā Tiriti Ngāngahau –
Vibrant Streets Programme

SECTION 2

What are Open (Car-Free) Streets?

SECTION 3

**Working together on an Avondale
Open Streets Project**



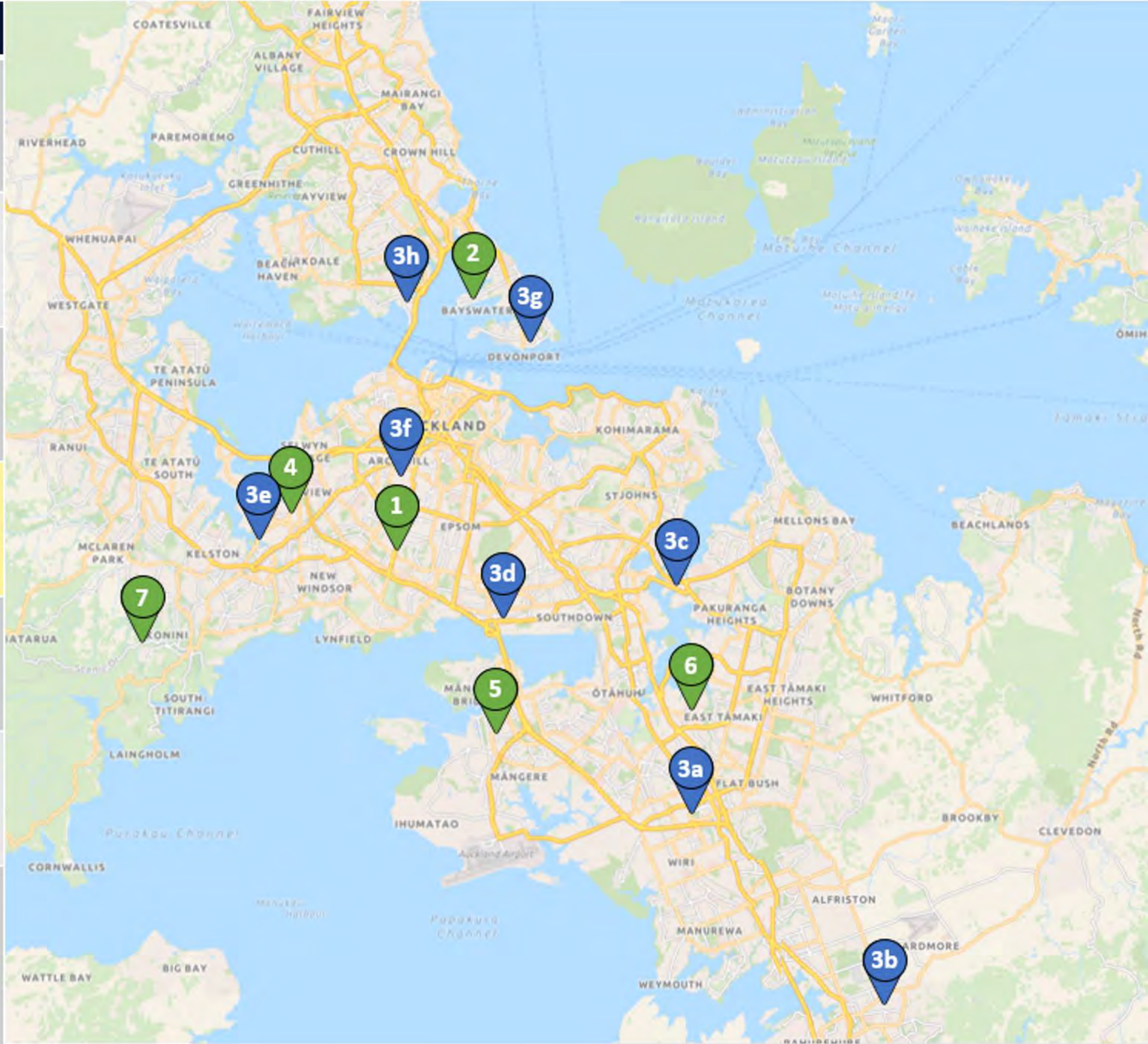
SECTION 1

Overview of Ngā Tiriti Ngangahau – Vibrant Streets Programme

Where Avondale fits in the overall
programme



Project Name	Project Description
1. Puketāpapa: he Taunga Pahikara/ a cycling haven	A community based non-infrastructure project to support children and families to access current cycling infrastructure and support services.
2. Bayswater Ave Cycleway	Bringing forward the benefits of this future permanent project by delivering a bi-directional cycleway through the use of trial and semi-permanent infrastructure.
3. Te Poka Pū Paihikara i tēnei Hapori – Community Bike HUBs	A new AT-owned concept for community-run Bike Hubs.
4. Avondale Open Streets Activation	Avondale Open Streets Activation will deliver a series of events, activations and night markets with an 'open streets' element by making part(s) of the Avondale town centre temporarily car-free.
5. Māngere ebike Trial - Stage 2	To trial and evaluate the use of e-bikes in multiple settings in Māngere. Providing access, skills training and support to Māngere residents who are novice ebike riders.
6. Safe Riding Programme - Otara	A Safe Riding Programme that targets tamariki and rangatahi to provide safe riding opportunities in Ōtara and sets them on a path to becoming “bike safe”.
7. Konini School - Safer Streets	A partnership with Konini School (Glen Eden) and community to test out aspects of the school transport plan, including wayfinding options, possible pop-up cycleways and creating safer crossing points.




Programme Objectives



reduce transport emissions and improve air quality co-benefits by encouraging mode shift to walking and cycling through the creation of more people-friendly streets

encouraging mode shift to walking and cycling through the creation of more people-friendly streets

respond to local enthusiasm for people-friendly streets



Avondale Open Streets Project

SECTION 2

What are Open (Car-Free) Streets?



What are Open Streets?

Open Streets are events that **temporarily open streets to people by closing them to car traffic** to encourage walking, biking, and other car-free ways of getting around.

"The Rise of Open Streets" –
Streetsfilms

Source: <https://youtu.be/OMSsAG8DOzs>

Karangahape Road, Auckland

Sunday 1 May 2016 12pm-7pm

Route: Approximately 800m

Attendance: Approximately 30,000 people



OPEN STREETS AUCKLAND
KARANGAHAPE RD
#AKLBIKELIFE
SUNDAY / 1 MAY / 12PM - 7PM
KARANGAHAPE RD / AUCKLAND
BETWEEN QUEEN ST AND PONSONBY RD

AT

Auckland Transport and the K Road Business Association bring you Open Streets 2016, Karangahape Rd. On Sunday 1 May, the stretch of Krd from Upper Queen St along to Ponsonby Rd will be completely vehicle-free from 12pm - 7pm.

Come and experience the street like you've never seen it before. You'll revel in live music, street dining, art installations, popup performances and so much more. Bring the family for a free, fabulous, fun-filled day on Krd for Auckland's biggest ever Open Streets event.

See you there!

Evaluation

Open Streets on K Road 2016




Image source: Twitter @LudoCReid.
Retrieved November 2022.



Santa Monica, California

Population 93,076
 Route: Approximately 3.2km

Images Source:
<https://carsla.net/projects/7128/coast-santa-monicas-open-streets-event#gallery-4>



SUNDAY
October 1, 2017
 10 am-4 pm
smgov.net/coast
COAST
 City of Santa Monica's
 Open Streets Festival
 #COASTSaMo

- Stage Ocean at Wilshire
- Art Zone Camera Obscura Art Lab
- Triangle Square
- Sustainability Zone City Hall
- City Zone Ken Genser Square
- Car-free Zone
- Car Crossing
- Parking
- Mobility Zone Civic Auditorium
- Community Garden Main at Strand
- Library/Conservancy Norman Place & Main St
- Farmer's Market Main at Ocean Park
- Car-free & Pedestrian Only Zone
- Bike Path
- Downtown Santa Monica Expo Line Station



Wilmington Neighbourhood, Los Angeles, California

Population 53, 815

Route: Approximately 3.6km



Images Source:
https://www.ciclavia.org/activities_along_the_route_wilmington



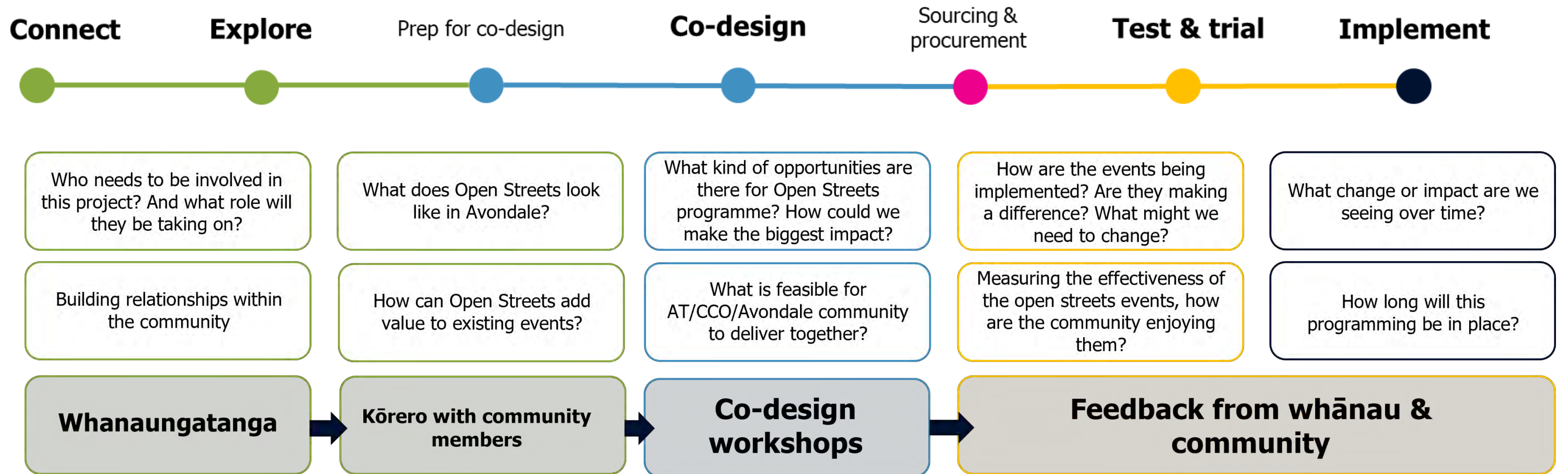


SECTION 3

Working together on an Avondale Open Streets Programme




Co-exploring, co-designing & co-delivering

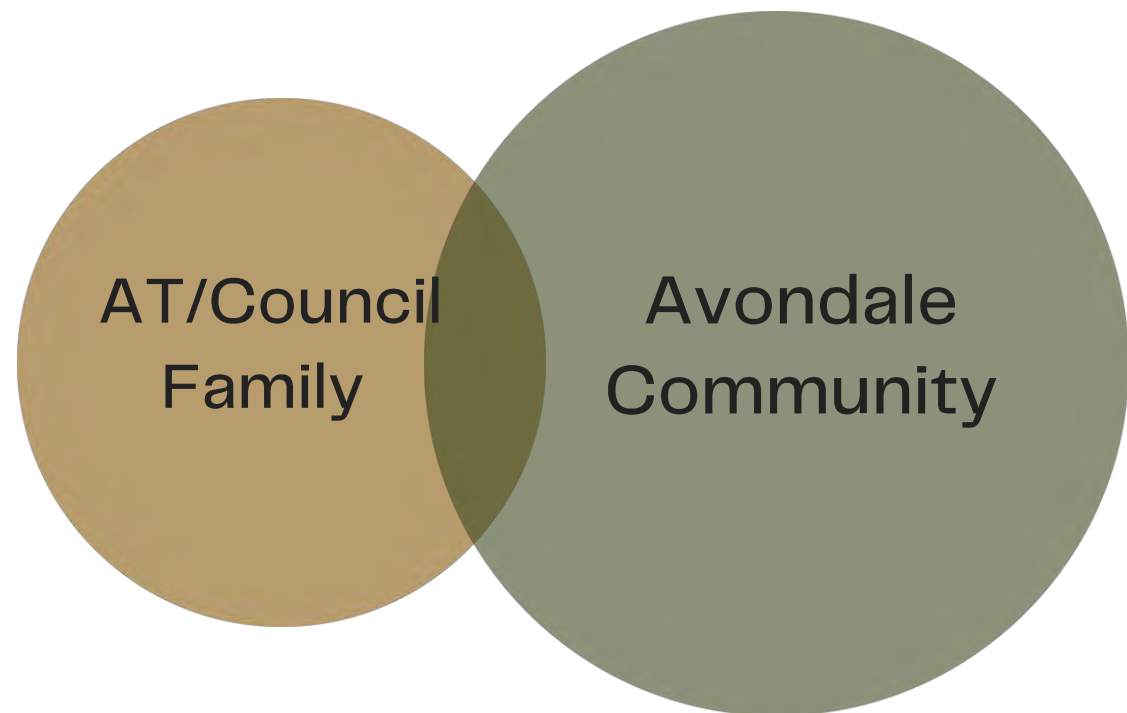


Working Together

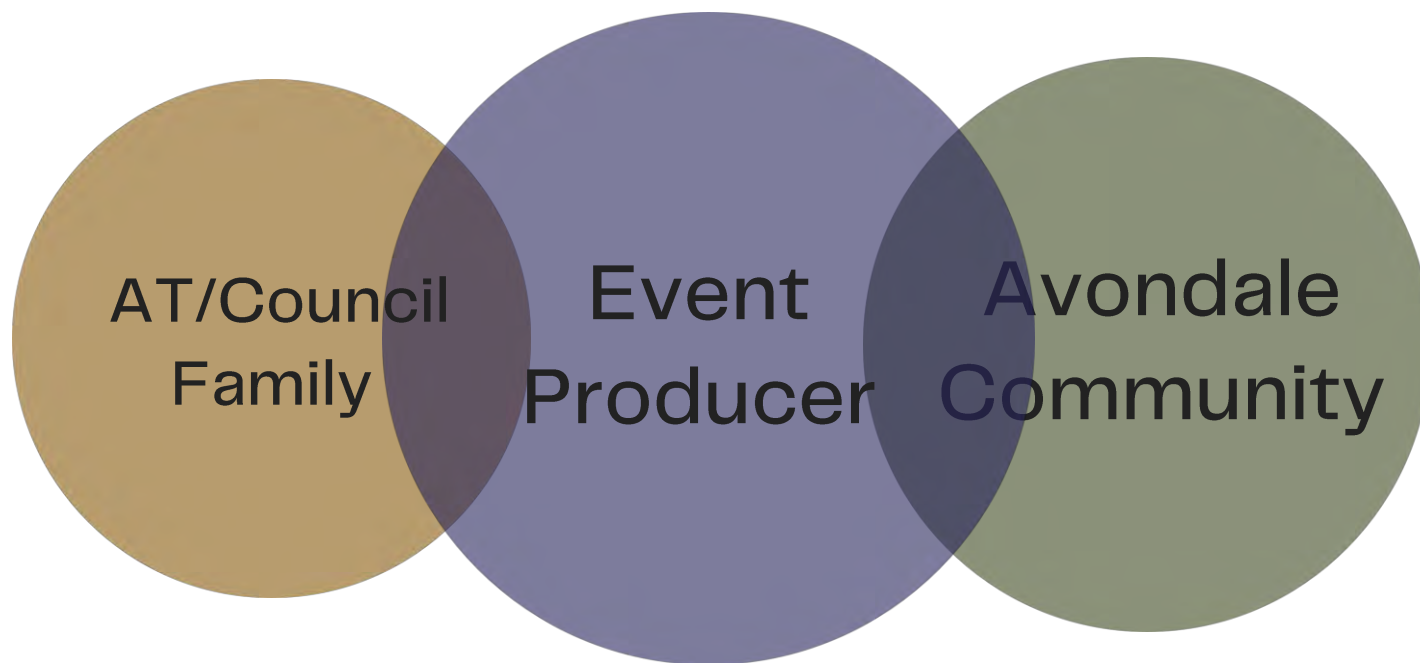
SETTING UP PROJECT FRAMEWORK



CO-DESIGNING THE EVENTS



CO-DELIVERING THE EVENTS



Timeline



Potential Scale of Events



MICRO-EVENT

limited street closure, using cones, no detours; small scale event e.g. mural painting or community gardening planting



SUPPORTING EXISTING COMMUNITY EVENT

street closure and/or detours used to support a community event e.g. Third Thursdays



STAND ALONE OPEN STREETS EVENT


multiple street closures and detours to support multiple activity hubs and larger crowds

What's Next From Here?



COMMS & ENGAGEMENT PLAN/WEBSITE

Plan for communication and engagement through the life of the project



CO-DESIGN WORKSHOPS

Ability for the community to come together to shape what the events programming looks like




RESOURCING/PROCUREMENT

Event Producer and on-boarding new suppliers through the AT procurement process

Avondale Open Streets Project

Questions, comments and feedback

Time to hear from you.



Karakia Whakamutunga (Closing)

Unuhia, unuhia

Unuhia mai te uru tapu nui

kia wātea, kia māmā

te ngakau, te tinana

te hinengaro

i te ara takatū

Koia rā e Rongo

e whakairia ake ki runga

kia tina! TINA! Hui e!

TĀIKE E!

Draw on, draw on

Draw on the supreme sacredness

To clear, to free

Our heart, body

And soul

Our pathway prepared

Lo, there is peace

Suspended high above manifest!

Draw together

Affirm!



Avondale Open Streets Project

Thank you!

Contact us if there are any questions.

TIFFANY ROBINSON, AT
AVONDALE OPEN STREETS
PROJECT MANAGER

— tiffany.robinson@at.govt.nz

ALLYN SIMS, AT PEOPLE
POWERED STREETS
PROGRAMME MANAGER

— allyn.sims@at.govt.nz